

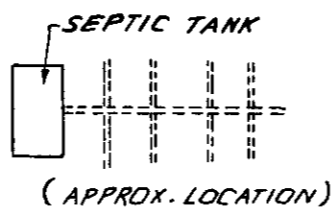
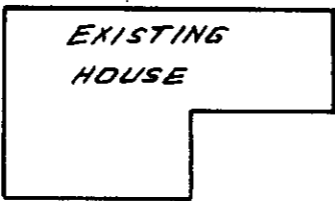



TRACT 4

S 68 - 19 E 297.23

VERDIN ROAD

N 11 - 07 E 94.38
N 17 - 36 E 95.0



WELL

1.134 ACRES
TRACT 3

191.39

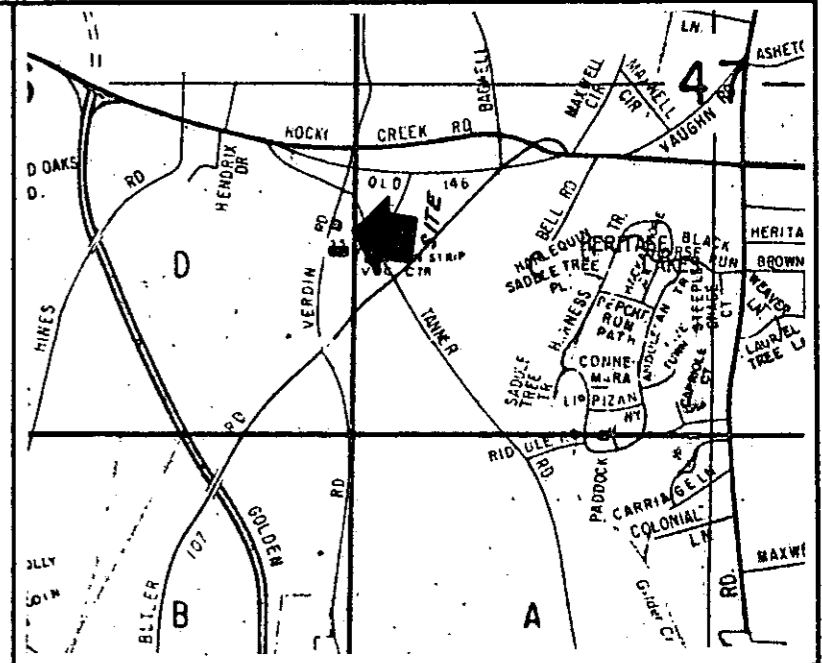
TRACT 2

N 68 - 19 W 234.97

TRACT 2

23246


11-F-40



LOCATION MAP

FILED
GREENVILLE CO. S.C.
FEB 6 12 10 PM '85
DONNIE S. JAHKERSLEY
R.M.C.

I HEREBY CERTIFY THAT THE RATIO OF PRECISION OF THE FIELD SURVEY IS 1:5000 AS SHOWN HEREON AND THAT THE AREA WAS DETERMINED BY DMD METHOD.



RLS: JAMES R. FREELAND
NO: 4781

STATE OF SOUTH CAROLINA
GREENVILLE COUNTY

SURVEY FOR
MARY GREEN

FREELAND & ASSOCIATES
Engineers • Land Surveyors
318 WEST STONE AVENUE.
GREENVILLE, S.C.
(803) 271-4924

PLAT BOOK	
DEED BOOK	
TAX MAP	5.0001
PARTY CHIEF	J. C.
DRAWN	J. R.
DATE	12 - 14 - 84
DWG. NO.	11912 - 1

MICROFILMED